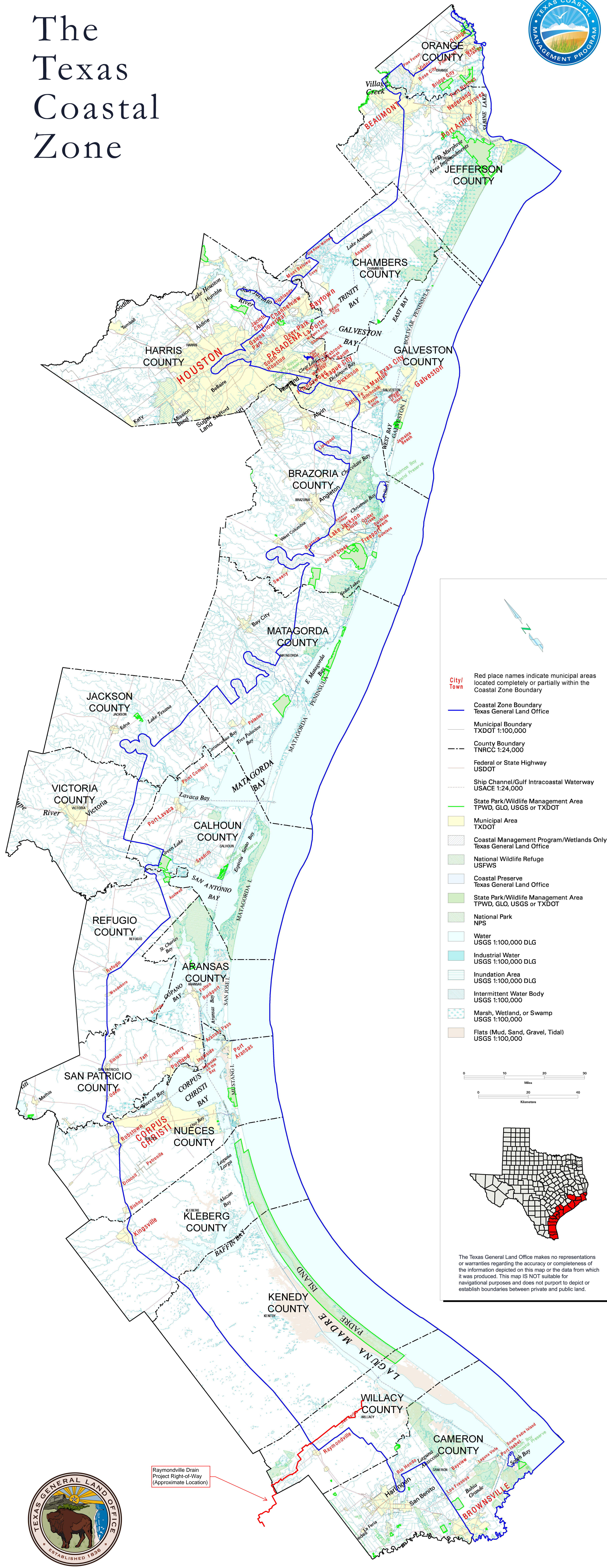
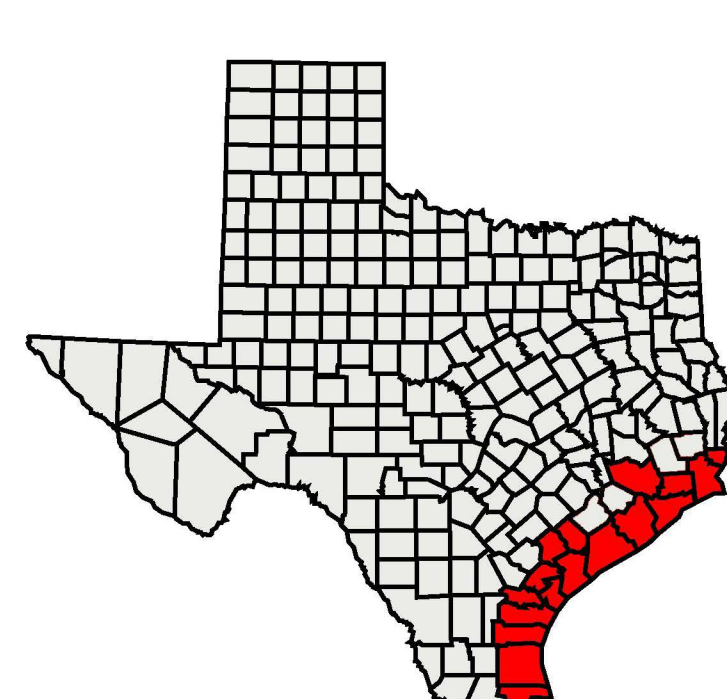
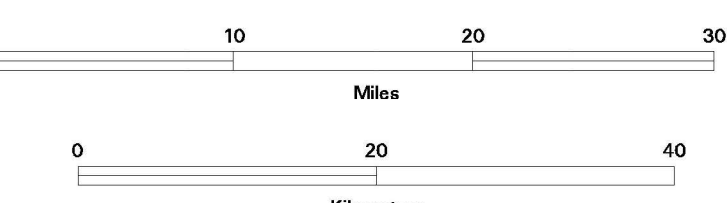


# The Texas Coastal Zone



- City/Town: Red place names indicate municipal areas located completely or partially within the Coastal Zone Boundary
- Coastal Zone Boundary: Texas General Land Office
- Municipal Boundary: TXDOT 1:100,000
- County Boundary: TNRC 1:24,000
- Federal or State Highway: USDOT
- Ship Channel/Gulf Intracoastal Waterway: USACE 1:24,000
- State Park/Wildlife Management Area: TPWD, GLO, USGS or TXDOT
- Municipal Area: TXDOT
- Coastal Management Program/Wetlands Only: Texas General Land Office
- National Wildlife Refuge: USFWS
- Coastal Preserve: Texas General Land Office
- State Park/Wildlife Management Area: TPWD, GLO, USGS or TXDOT
- National Park: NPS
- Water: USGS 1:100,000 DLG
- Industrial Water: USGS 1:100,000 DLG
- Inundation Area: USGS 1:100,000 DLG
- Intermittent Water Body: USGS 1:100,000
- Marsh, Wetland, or Swamp: USGS 1:100,000
- Flats (Mud, Sand, Gravel, Tidal): USGS 1:100,000



The Texas General Land Office makes no representations or warranties regarding the accuracy or completeness of the information depicted on this map or the data from which it was produced. This map IS NOT suitable for navigational purposes and does not purport to depict or establish boundaries between private and public land.



Raymondville Drain  
Project Right-of-Way  
(Approximate Location)